

**Appendix 4 LVIA Viewpoint
Photographs**

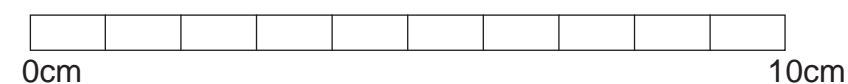
Butts Close, Marnhull



Viewpoint 1 Looking south towards the site from New Street approximately 75m away

Original image size 820x200mm

Note: To view this image digitally, calibrate this scale bar on screen for a correct scale representation and view the photograph at a comfortable arms length



Distance:	0.075km	Project Number:	20068	Project:	Butts Close, Marnhull
Grid Reference:	ST 77798 18578	Photograph Date:	04/08/22	Figure:	Viewpoint 1
Page Size:	841 x 297mm	Issue Status:	Preliminary		



Viewpoint 2 Looking north west from the northern site boundary

Original image size 390 x 260mm

Note: To view this image digitally, calibrate this scale bar on screen for a correct scale representation and view the photograph at a comfortable arms length



Distance:	0.0km	Project Number:	20068	Project:	Butts Close, Marnhull
Grid Reference:	ST 77878 18551	Photograph Date:	4/08/22	Figure:	Viewpoint 2
Page Size:	841 x 297mm	Issue Status:	Preliminary		



Viewpoint 3 Looking north east from the northern site boundary

Original image size 390 x 260mm

Note: To view this image digitally, calibrate this scale bar on screen for a correct scale representation and view the photograph at a comfortable arms length



Distance:	0.0km	Project Number:	20068	Project:	Butts Close, Marnhull
Grid Reference:	ST 77949 18583	Photograph Date:	4/08/22	Figure:	Viewpoint 3
Page Size:	841 x 297mm	Issue Status:	Preliminary		



Viewpoint 4 Looking south west along New Street approximately 64m from the site.

Original image size 390 x 260mm

Note: To view this image digitally, calibrate this scale bar on screen for a correct scale representation and view the photograph at a comfortable arms length



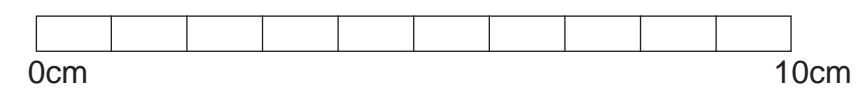
Distance:	0.06km	Project Number:	20068
Grid Reference:	ST 78086 18689	Photograph Date:	4/08/22
Page Size:	841 x 297mm	Issue Status:	Preliminary
		Project:	Butts Close, Marnhull
		Figure:	Viewpoint 4



Viewpoint 5 Looking north east towards the site from public footpath N47/22 approximately 100m away

Original image size 820x200mm

Note: To view this image digitally, calibrate this scale bar on screen for a correct scale representation and view the photograph at a comfortable arms length



Distance:	0.10km	Project Number:	20068
Grid Reference:	ST 77777 18352	Photograph Date:	12/08/22
Page Size:	841 x 297mm	Issue Status:	Preliminary
		Project:	Butts Close, Marnhull
		Figure:	Viewpoint 5



Viewpoint 6 Looking south east from Chippel Lane. The hedgerow is the site boundary

Original image size 390 x 260mm

Note: To view this image digitally, calibrate this scale bar on screen for a correct scale representation and view the photograph at a comfortable arms length



Distance:	0.0km	Project Number:	20068
Grid Reference:	ST 77830 18431	Photograph Date:	4/08/22
Page Size:	841 x 297mm	Issue Status:	Preliminary
		Project:	Butts Close, Marnhull
		Figure:	Viewpoint 6



Viewpoint 7 Looking north from public footpath N47/28 within the site towards homes on Butts Close

Original image size 390 x 260mm

Note: To view this image digitally, calibrate this scale bar on screen for a correct scale representation and view the photograph at a comfortable arms length



Distance:	0.0km	Project Number:	20068
Grid Reference:	ST 77886 18472	Photograph Date:	4/08/22
Page Size:	841 x 297mm	Issue Status:	Preliminary
		Project:	Butts Close, Marnhull
		Figure:	Viewpoint 7



Viewpoint 8 Looking north east from public footpath N47/28 within the site towards St Gregory the Great church tower

Original image size 390 x 260mm

Note: To view this image digitally, calibrate this scale bar on screen for a correct scale representation and view the photograph at a comfortable arms length



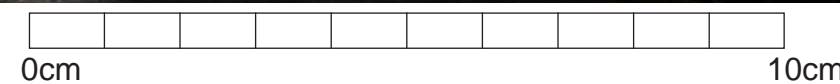
Distance:	0.0km	Project Number:	20068
Grid Reference:	ST 77886 18472	Photograph Date:	4/08/22
Page Size:	841 x 297mm	Issue Status:	Preliminary
		Project:	Butts Close, Marnhull
		Figure:	Viewpoint 8



Viewpoint 9 Looking north through a field gate opening from the B3092 road approximately 50m from the site

Original image size 390 x 260mm

Note: To view this image digitally, calibrate this scale bar on screen for a correct scale representation and view the photograph at a comfortable arms length




Distance:	0.05km	Project Number:	20068
Grid Reference:	ST 78013 18275	Photograph Date:	4/08/22
Page Size:	841 x 297mm	Issue Status:	Preliminary
		Project:	Butts Close, Marnhull
		Figure:	Viewpoint 9



Viewpoint 10 Looking north on the B3092 towards St Gregory the Great church tower approximately 12m away from the site boundary

Original image size 390 x 260mm

Note: To view this image digitally, calibrate this scale bar on screen for a correct scale representation and view the photograph at a comfortable arms length



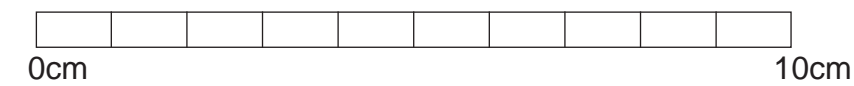
Distance:	0.01km	Project Number:	20068
Grid Reference:	ST 78169 18411	Photograph Date:	4/08/22
Page Size:	841 x 297mm	Issue Status:	Preliminary
		Project:	Butts Close, Marnhull
		Figure:	Viewpoint 10



Viewpoint 11 Looking west towards the site from public footpath N47/36, also the Hardy Way long distance path, approximately 275m away from the site.

Original image size 820x200mm

Note: To view this image digitally, calibrate this scale bar on screen for a correct scale representation and view the photograph at a comfortable arms length



Distance:	0.28km	Project Number:	20068
Grid Reference:	ST 78425 18435	Photograph Date:	12/08/22
Page Size:	841 x 297mm	Issue Status:	Preliminary
		Project:	Butts Close, Marnhull
		Figure:	Viewpoint 11

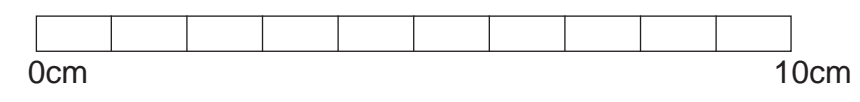


St Gregory the Great Church
site

Viewpoint 12 Looking north east towards the site from public footpath N47/17, also the Stour Way long distance path, approximately 275m away from the site.

Original image size 820x200mm

Note: To view this image digitally, calibrate this scale bar on screen for a correct scale representation and view the photograph at a comfortable arms length




Distance:	0.275km	Project Number:	20068
Grid Reference:	ST 77593 18314	Photograph Date:	12/08/22
Page Size:	841 x 297mm	Issue Status:	Preliminary
		Project:	Butts Close, Marnhull
		Figure:	Viewpoint 12



Viewpoint 13 Looking south towards the site from public footpath N47/33 approximately 590m away.

Original image size 390 x 260mm

Note: To view this image digitally, calibrate this scale bar on screen for a correct scale representation and view the photograph at a comfortable arms length



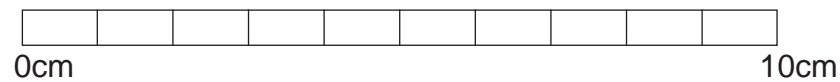
Distance:	0.59km	Project Number:	20068
Grid Reference:	ST 77847 19138	Photograph Date:	4/08/22
Page Size:	841 x 297mm	Issue Status:	Preliminary
		Project:	Butts Close, Marnhull
		Figure:	Viewpoint 13



Viewpoint 14 Looking north west towards the site from a field gate entrance next to Marnhull Stone Quarry approximately 1.28km away.

Original image size 820x200mm

Note: To view this image digitally, calibrate this scale bar on screen for a correct scale representation and view the photograph at a comfortable arms length



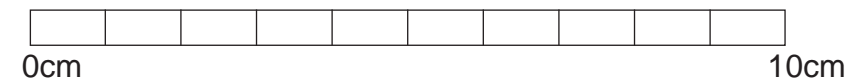
Distance:	1.28km	Project Number:	20068
Grid Reference:	ST 79120 17821	Photograph Date:	12/08/22
Page Size:	841 x 297mm	Issue Status:	Preliminary
		Project:	Butts Close, Marnhull
		Figure:	Viewpoint 14



Viewpoint 15 Looking north towards the site from public footpath N47/47, also the Stour Way long distance path, approximately 1.15km away from the site.

Original image size 820x200mm

Note: To view this image digitally, calibrate this scale bar on screen for a correct scale representation and view the photograph at a comfortable arms length



Distance:	1.150km	Project Number:	20068
Grid Reference:	ST 77653 17275	Photograph Date:	12/08/22
Page Size:	841 x 297mm	Issue Status:	Preliminary
		Project:	Butts Close, Marnhull
		Figure:	Viewpoint 15

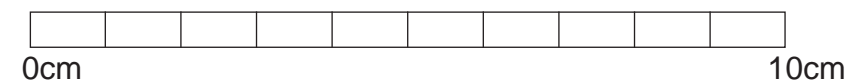


site (not visible)

Viewpoint 16 Looking east towards the site from public footpath N47/12 approximately 660m away.

Original image size 820x200mm

Note: To view this image digitally, calibrate this scale bar on screen for a correct scale representation and view the photograph at a comfortable arms length



Distance:	0.660km	Project Number:	20068
Grid Reference:	ST 77202 18230	Photograph Date:	12/08/22
Page Size:	841 x 297mm	Issue Status:	Preliminary
		Project:	Butts Close, Marnhull
		Figure:	Viewpoint 16

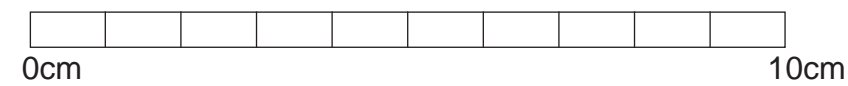


site St Gregory the Great Church

Viewpoint 17 Looking west towards the site from public footpath N47/56 approximately 2.35km away from the site.

Original image size 820x200mm

Note: To view this image digitally, calibrate this scale bar on screen for a correct scale representation and view the photograph at a comfortable arms length



Distance:	2.35km	Project Number:	20068
Grid Reference:	ST 80463 18119	Photograph Date:	11/08/22
Page Size:	841 x 297mm	Issue Status:	Preliminary
		Project:	Butts Close, Marnhull
		Figure:	Viewpoint 17



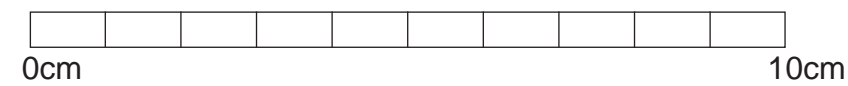
properties on Walton Elm Hill

site (not visible)

Viewpoint 18 Looking north west towards the site from public footpath N42/6 approximately 1.97km away.

Original image size 820x200mm

Note: To view this image digitally, calibrate this scale bar on screen for a correct scale representation and view the photograph at a comfortable arms length



Distance:	1.97km	Project Number:	20068
Grid Reference:	ST 79157 16723	Photograph Date:	12/08/22
Page Size:	841 x 297mm	Issue Status:	Preliminary
		Project:	Butts Close, Marnhull
		Figure:	Viewpoint 18

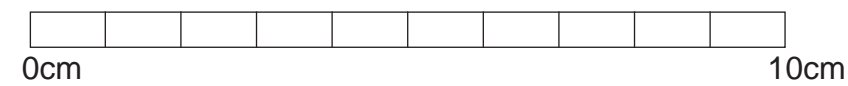


site (not visible)

Viewpoint 19 Looking north towards the site from public footpath N42/23 approximately 2.0km away.

Original image size 820x200mm

Note: To view this image digitally, calibrate this scale bar on screen for a correct scale representation and view the photograph at a comfortable arms length



Distance:	2.00km	Project Number:	20068
Grid Reference:	ST 78645 16415	Photograph Date:	12/08/22
Page Size:	841 x 297mm	Issue Status:	Preliminary
		Project:	Butts Close, Marnhull
		Figure:	Viewpoint 19

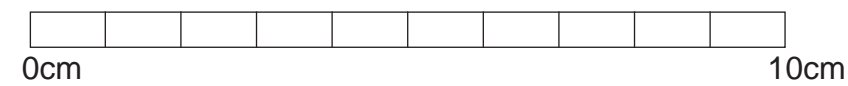


site (not visible)

Viewpoint 20 Looking north towards the site from track off Marnhill Road N42/23 approximately 2.02km away.

Original image size 820x200mm

Note: To view this image digitally, calibrate this scale bar on screen for a correct scale representation and view the photograph at a comfortable arms length




Distance:	2.05km	Project Number:	20068
Grid Reference:	ST 78262 16297	Photograph Date:	12/08/22
Page Size:	841 x 297mm	Issue Status:	Preliminary
		Project:	Butts Close, Marnhill
		Figure:	Viewpoint 20



Viewpoint 21 Looking north from junction of Marnhull and Wood Road approximately 2.3km from site.

Original image size 390 x 260mm

Note: To view this image digitally, calibrate this scale bar on screen for a correct scale representation and view the photograph at a comfortable arms length



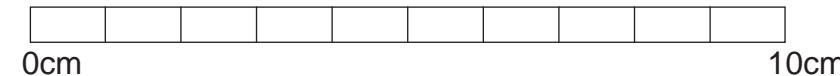
Distance:	2.31km	Project Number:	20068	Project:	Butts Close, Marnhull
Grid Reference:	ST 78454 16067	Photograph Date:	12/08/22	Figure:	Viewpoint 21
Page Size:	841 x 297mm	Issue Status:	Preliminary		



Viewpoint 22 Looking south east across the site from the northern boundary

Original image size 820x200mm

Note: To view this image digitally, calibrate this scale bar on screen for a correct scale representation and view the photograph at a comfortable arms length



Distance:	0.00km	Project Number:	20068
Grid Reference:	ST 77837 18522	Photograph Date:	04/08/22
Page Size:	841 x 297mm	Issue Status:	Preliminary
		Project:	Butts Close, Marnhull
		Figure:	Viewpoint 23